



## 2024 SAILING INSTRUCTIONS Monday-Night Series

### 1 RULES

The event will be governed by the rules as defined in *The Racing Rules of Sailing*.

### 2 CHANGES TO SAILING INSTRUCTIONS

Any change to the sailing instructions will be posted before 1745 on the day it will take effect.

### 3 MONDAY DATES & STARTING TIMES

22 races: May 13<sup>th</sup> through October 7<sup>th</sup>

The warning signal will be at 1845.

### 4 CLASS FLAG

The class flag will be white.

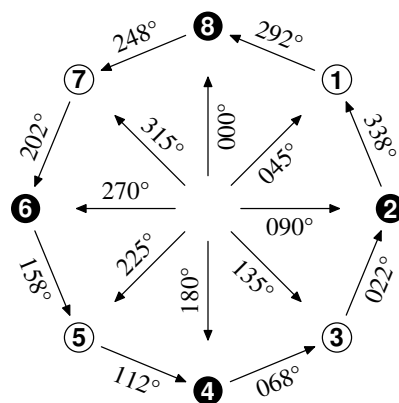
## 5 COMMUNICATIONS & PROTEST FLAGS

The RC will broadcast on VHF channel 69.

RRS 61.1(a) is changed so that *first reasonable opportunity* to conspicuously display a red flag is defined as being within one minute. Radio notification on VHF 69 is also recommended.

## 6 OCTAGON OF MARKS

The octagon of permanent course marks is centred at 42°20.306'N 82°50.213'W — course marks are lit white can buoys. The start and finish line will be located at mark 4.



Marks are 0.65 nautical miles from the centre.  
All bearings are magnetic.

Mark	Latitude	Longitude
1	42°20.823'N	82°49.682'W
2	42°20.393'N	82°49.344'W
3	42°19.912'N	82°49.516'W
4	42°19.662'N	82°50.096'W
5	42°19.789'N	82°50.744'W
6	42°20.219'N	82°51.081'W
7	42°20.700'N	82°50.910'W
8	42°20.950'N	82°50.330'W

## 7 COURSES

The race committee boat will display a numeral and a red or green placard identifying the course.

### #1 EXCEPTIONAL TRIANGLE

This exceptional course will use distant government marks for two points of the triangle.

Mark	Latitude	Longitude
R6	42°22.845'N	82°52.476'W
DP7	42°20.834'N	82°54.407'W

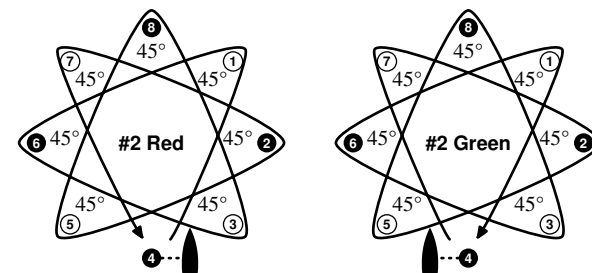
R6 is a red nun shipping channel buoy.  
DP7 is a green light buoy.

Placards	Marks-to-
#1 Red	Port: R6 DP7 Fin
#1 Green	Stbd: DP7 R6 Fin

Overall course length is 9.5 nautical miles.

### #2 OCTOSTAR

Placards	Marks-to-
#2 Red	Port: 1 6 3 8 5 2 7 Fin
#2 Green	Stbd: 7 2 5 8 3 6 1 Fin

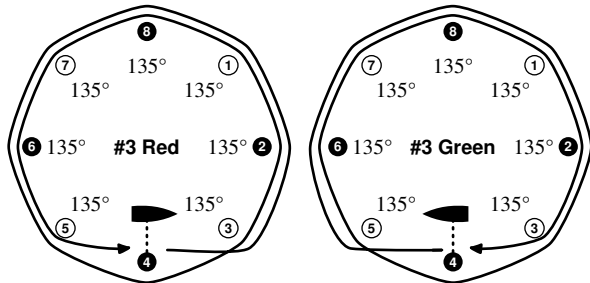


Every third mark around the circle.  
Overall course length is 9.6 nautical miles.

### #3 GREAT CIRCLE

Placards    Marks-to-

#3 Red    Port: 3 2 1 8 7 6 5 4 3 2 1 8 7 6 5    Fin  
 #3 Green    Stbd: 5 6 7 8 1 2 3 4 5 6 7 8 1 2 3    Fin

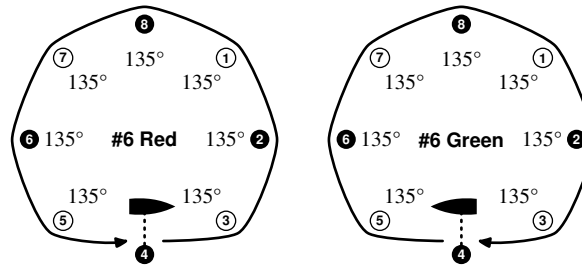


Overall course length is 8.0 nautical miles.

### #6 THE PROMENADE

Placards    Marks-to-

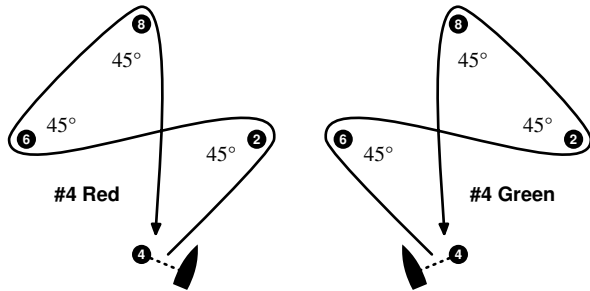
#6 Red    Port: 3 2 1 8 7 6 5    Fin  
 #6 Green    Stbd: 5 6 7 8 1 2 3    Fin



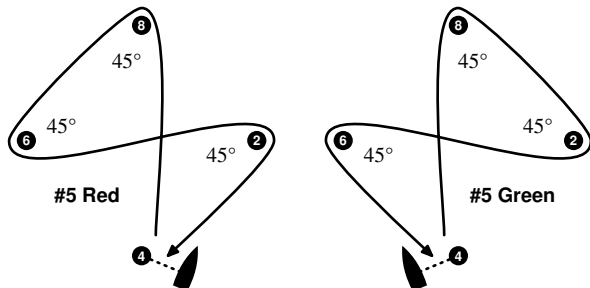
Overall course length is 4.0 nautical miles.

### #4 & #5 ZIG-ZAG

Placards	Marks-to-	Marks-to-
#4 Red	Port: 2	Stbd: 6 8    Fin
#4 Green	Stbd: 6	Port: 2 8    Fin



Placards	Marks-to-	Marks-to-
#5 Red	Port: 8 6	Stbd: 2    Fin
#5 Green	Stbd: 8 2	Port: 6    Fin



Overall course length is 4.4 nautical miles.

## 8 THE START & FINISH

The starting line is between the orange flag on the race committee boat and mark 4.

The finishing line is between the blue flag on the race committee boat and mark 4.

## 9 TIME LIMITS

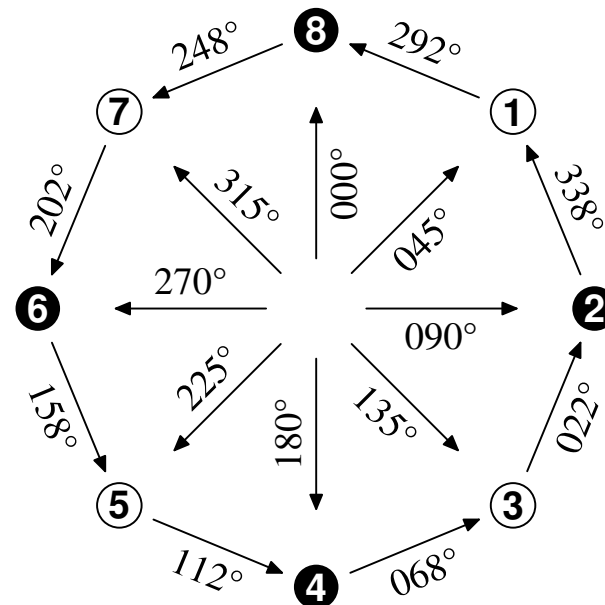
The race time limit is two hours.

Boats failing to finish within one hour after the first boat starts, sails the course and finishes will be scored Did Not Finish without a hearing. This changes rules RRS 35 and RRS A5.1.

## 10 HEARING REQUESTS

The protest time limit is one hour after the race committee boat docks.

Notices of hearings will be posted no later than one hour after the protest time limit.



Marks are 0.65 nautical miles from the centre.  
 All bearings are magnetic.

